



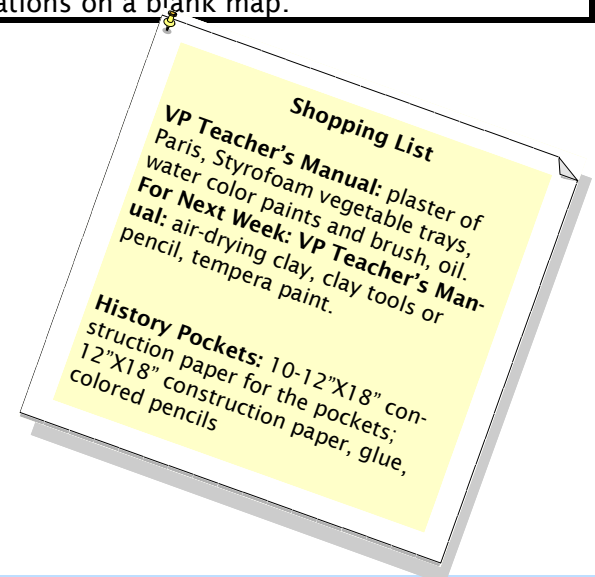





Week 1~NT, Greece, and Rome History Schedule

Date:	Monday	Tuesday	Wednesday	Thursday	Friday
History					
VP: NT, Greece and Rome	Minoan Culture: Card 1		summary 		test 
Story of the World: Vol. 1	ch. 18				
Project					
VP Teacher's Manual			p. g01-3-6 Make your own Fresco		
History Pockets: Ancient Greece	Introduction				
Geography					
Cultural Atlas for Young People: Ancient Greece			p. 10		
Uncle Josh's Outline Map Book			p. 9		
Ultimate Geography and Timeline Book			p. 33		
Memory					
Geography Songs: Middle East		p. 15-16		p. 15-16	
Read Aloud					
The Monster in the Maze	Read this book				
Black Ships Before Troy	ch 1	ch 2	ch 3	ch 4	ch 5
Explanations and Reminders					
<p>Summary: Each week you will see this icon  and "summary" on the schedule. If you are using our main schedules you will be instructed to do a "key word outline" from the <u>Institutes for Excellence in Writing</u> course. Choose a paragraph from your history reading. The paragraph on the back of the VP history card works well. Write the "key word outline" from IEW and then rewrite or retell (depending on the age of the child) the paragraph from the outline. If you are already familiar with the "key word outline" add dress-ups to your paragraph. This helps teach writing skills as well as allow for better retention of the history facts.</p> <p>Mapping: Read through the pages listed by the <u>Ultimate Geography and Timeline Guide</u> as an overview of the geography skill we plan to cover this year. Take the time this week to look at the map on p. 10 of the <u>Cultural Atlas for Young People: Ancient Greece</u>. Locate Crete, Knossos, and the island of Thera. Make a copy of p. 9 of <u>Uncle Josh's Outline Map Book</u>. Make a political map adding: Crete, Knossos, The Sea of Crete, the Mediterranean Sea. You will be adding to this map for the next couple of weeks. If you are unfamiliar with a political map read the information on the bottom of p. 33 of <u>The Ultimate Geography and Timeline Guide</u> to help you.</p> <p>Memory: Each week listen to the <u>Geography Songs</u> CD until your child has the countries memorized. Then find the location on the map as you sing the song. Finally fill in the locations on a blank map.</p>					






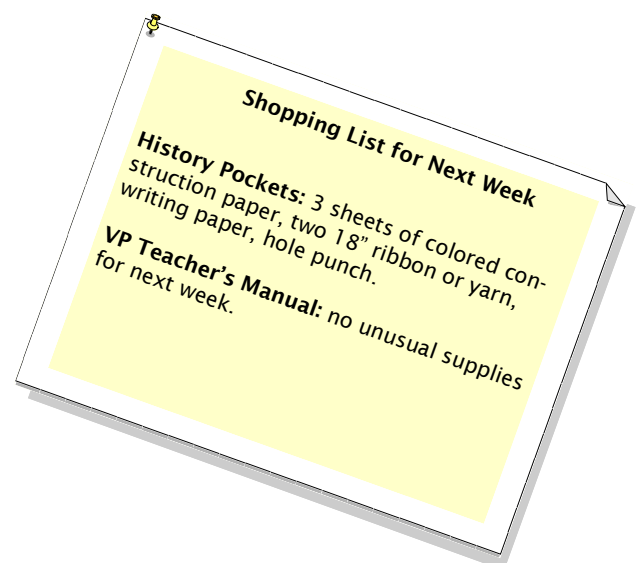
Week 2~NT, Greece, and Rome History Schedule

Date:	Monday	Tuesday	Wednesday	Thursday	Friday
History					
VP: NT, Greece and Rome	Mycenaean Culture: Cards: 2		summary 		test 
Story of the World: Vol. 1	ch 19				
Art and Civilization: Ancient Greece	p. 8-9				
Project					
VP Teacher's Manual			g02-3-4 Mycenaean Pottery		
History Pockets: Ancient Greece	Introduction				
Geography					
Map from last week			see below		
Cultural Atlas for Young People: Ancient Greece			p. 10		
Ultimate Geography and Timeline Guide			p. 33		
Memory					
Geography Songs: Middle East		p. 15-16		p. 15-16	
Read Aloud					
Black Ships Before Troy	ch 6	ch 7	ch 8	ch 9	ch 10
Explanations and Reminders					
<p>Political Map: Add to your map from last week: Peloponnesus (Greece), Mycenae, Thessaly, Ionian Sea, and Aegean Sea. Use the Ultimate Geography and Timeline Guide for information on political maps.</p> <p>Easy Links: For a neat interactive map of Greece and the city of Mycenae: go to our website and click on the link at the bottom of the homepage you will be taken to the internet links to our schedules. Click on the link that says NT Greece and Rome and click on the 2 links for this week.</p> <p>Pottery: Look at the pages in Art and Civilization: Ancient Greece for examples of Mycenaean pottery. For additional examples of Mycenaean pottery this website is helpful: click on our internet link page for NT Greece and Rome to link to this site.</p>					






Week 3~NT, Greece, and Rome History Schedule

Date:	Monday	Tuesday	Wednesday	Thursday	Friday
History					
VP: NT, Greece and Rome	Trojan War Card: 3		summary 		test 
Art and Civilization: Ancient Greece	p. 12, 23				
Project					
VP Teacher's Manual			g03-2-3 Trojan Horse Model		
History Pockets: Ancient Greece	Introduction				
Geography					
Cultural Atlas for Young People: Ancient Greece			p. 14-15		
The Ultimate Geography and...			p. 45-46, 61		
Memory					
Geography Songs: Middle East		p. 15-16		p. 15-16	
Read Aloud					
Black Ships Before Troy	ch 11	ch 12	ch 13	ch 14	ch 15
The Trojan Horse	Read this book this week. There is a literature unit in the VP Teacher's Manual to complete if you have time.				
Explanations and Reminders					
<p>Mapping: Look at the map on p. 11 of <u>Cultural Atlas for Young People: Ancient Greece</u>. Locate Troy and place it on the political map you have been working on. Place a compass rose (an example of one is in your packet) on your map. Read p. 45-46 and p. 61 of <u>The Ultimate Geography and Timeline Guide</u> to help your student understand the use of the compass and why it is important to place a compass rose on your map.</p> <p>Easy Links: For some websites that might help you as you read through the stories in the read-alouds and as you try to locate these places on your map: go to our website and click on the link at the bottom of the homepage you will be taken to the internet links to our schedules. Click on the link that says NT Greece and Rome and click on the link for this week.</p>					



Week 4~NT, Greece, and Rome History Schedule

Date:	Monday	Tuesday	Wednesday	Thursday	Friday
History					
VP: NT, Greece and Rome	Phoenician Civilization and Alphabet Card: 4		summary 		test 
Story of the World: Vol. 1	ch 15				
Art and Civilization: Ancient	p. 24-25				
Project					
VP Teacher's Manual			g04-2-3 Greeting Card		
History Pockets: Ancient	Religion and Mythology				
Geography					
VP Teacher's Manual			p. g04-4		
Story of the World: Vol. 1			p. 122		
Ultimate Geography and Time...			p. 50		
Memory					
Geography Songs: Africa		p. 17-18		p 17-18	
Read Aloud					
Black Ships Before Troy	ch 16	ch 17	ch 18	ch 19	
Explanations and Reminders					
<p>Mapping: Copy p. 10 of <u>Uncle Josh's Outline Map Book</u>. Make a map of the land occupied by the Phoenicians and their trading routes. Use the maps on p. g04-4 of the <u>VP Teacher's Manual</u> and p. 122 of <u>Story of the World Vol. 1</u>. Label Phoenicia, Byblos, Tyre, Sidon, Cyprus, Carthage, Gades, Sicily, Tripolis, and Crete. Make a map key identifying goods (see packet for an example of a map key. Page 50 of the <u>Ultimate Geography and Timeline Guide</u> details information on trade and trade routes.</p>					

